


# The Most Comprehensive Guide Available For The Hill Walkers Exploring The Nevis

The Nevis is a stunning mountain range located in the Scottish Highlands. It is home to some of the most challenging and rewarding hill walking in the UK, with a variety of Munros, Corbetts, and Grahams to choose from. If you're planning on exploring the Nevis, then you'll need a comprehensive guidebook to help you plan your trip.

The Hillwalker's Guide to the Nevis is the most up-to-date and comprehensive guidebook available. It covers all of the Munros, Corbetts, and Grahams in the range, with detailed route descriptions, maps, and GPS waypoints. The guidebook also includes information on accommodation, transport, and other essential services.



**Exploring the Nevis Range and Mamores Scotland: The most comprehensive guide available for the hill walkers exploring the Nevis and Mamore ranges around Fort**

**William** by James Barnett

★★★★☆ 4.2 out of 5

Language : English

Paperback : 214 pages

Item Weight : 12 ounces

Dimensions : 5.5 x 0.54 x 8.5 inches

File size : 59421 KB

Screen Reader : Supported

Print length : 208 pages

Lending : Enabled

FREE

DOWNLOAD E-BOOK



The Hillwalker's Guide to the Nevis is written by two experienced hill walkers, who have a wealth of knowledge about the area. They have walked every route in the guidebook, and they have provided detailed descriptions of the terrain, the views, and the challenges that you can expect to encounter.

The guidebook is also packed with stunning photography, which will help you to visualise the routes and the scenery that you will experience. The photographs are taken by a professional photographer, who has captured the beauty of the Nevis in all its glory.

If you're planning on exploring the Nevis, then The Hillwalker's Guide to the Nevis is the essential companion. It will help you to plan your trip, choose the right routes, and make the most of your experience.

### **Here are some of the features of The Hillwalker's Guide to the Nevis:**


- Detailed route descriptions for all of the Munros, Corbetts, and Grahams in the Nevis
- Maps and GPS waypoints for each route
- Information on accommodation, transport, and other essential services
- Stunning photography of the Nevis
- Written by two experienced hill walkers

### **Free Download your copy of The Hillwalker's Guide to the Nevis today!**

The Hillwalker's Guide to the Nevis is available to Free Download from all good bookstores and online retailers. You can also Free Download your

copy directly from the publisher by clicking on the link below.

Free Download your copy of The Hillwalker's Guide to the Nevis today!




## Exploring the Nevis Range and Mamores Scotland: The most comprehensive guide available for the hill walkers exploring the Nevis and Mamore ranges around Fort

**William** by James Barnet

★★★★☆ 4.2 out of 5

- Language : English
- Paperback : 214 pages
- Item Weight : 12 ounces
- Dimensions : 5.5 x 0.54 x 8.5 inches
- File size : 59421 KB
- Screen Reader : Supported
- Print length : 208 pages
- Lending : Enabled



## Shift Your Perspective, Seize Your Potential, Own Your Story

A Transformative Guide to Living a Life of Purpose and Meaning Are you ready to unleash your true potential and live a life of purpose and meaning? Shift...



## **Practical Algorithms For 3d Computer Graphics: Unlocking the Secrets of 3D Visuals**

In the realm of digital artistry, 3D computer graphics stands as a towering force, shaping our virtual worlds and captivating our imaginations.

Whether you're an aspiring game...